



Missouri Department of Conservation

Missouri Department of Conservation's Mission is to protect and manage the forest, fish, and wildlife resources of the state and to facilitate and provide opportunities for all citizens to use, enjoy and learn about these resources.

Natural Heritage Review Level One Report: No Known Records

Foreword: Thank you for accessing the Missouri Natural Heritage Review Website developed by the Missouri Department of Conservation with assistance from the U.S. Fish and Wildlife Service, the U.S. Army Corps of Engineers, Missouri Department of Transportation and NatureServe. The purpose of this report is to provide information to federal, state and local agencies, organizations, municipalities, corporations, and consultants regarding sensitive fish, wildlife, plants, natural communities, and habitats to assist in planning, designing, and permitting stages of projects.

PROJECT INFORMATION

Project Name and ID Number: Proposed Data Center by Lumon Solutions Marshfield LLC #19478

Project Description: The proposed project is for a Tier 2 Data Center that has area residents concerned about the Natural Resources, Conservation, and wildlife impact on the surrounding properties.

Project Type: Residential, Commercial and Governmental Building Development

Project Size (acres): 6.27

Contact Person: Stan Whitehurst

Contact Information: swhitehurst@webstercountymo.gov or 4178598683

Counties: Webster

Township/Range/Sections: T31NR18WS35

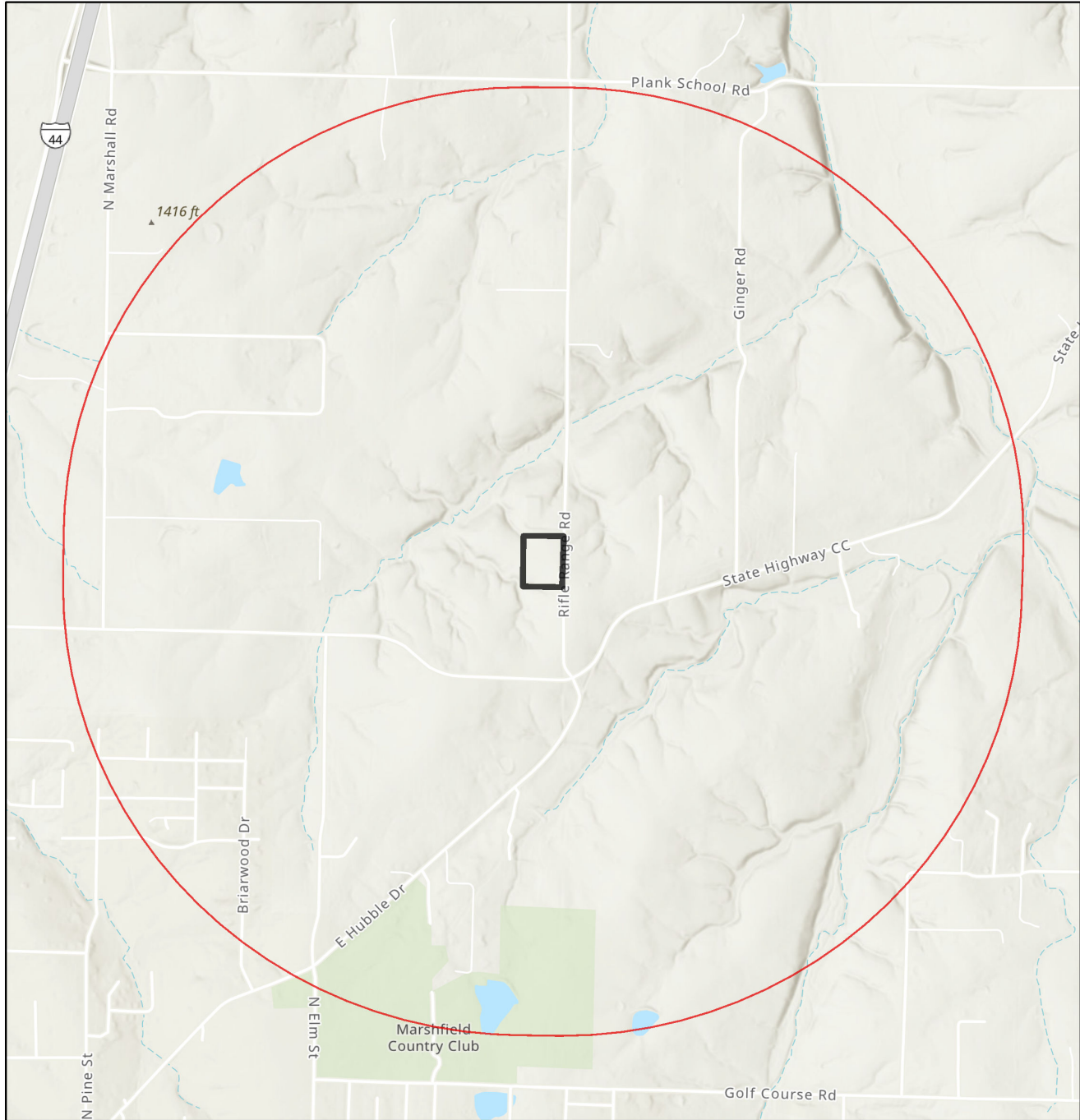
Disclaimer: This NATURAL HERITAGE REVIEW REPORT identifies if a species or natural community tracked by the Natural Heritage Program is known to occur within or near the project area submitted, and shares recommendations to avoid or minimize project impacts to sensitive species or natural habitats. Incorporating information from the Natural Heritage Program into project plans is an important step in reducing impacts to Missouri's sensitive natural resources. If an occurrence record is present, or the proposed project might affect federally listed species, the user must contact the Department of Conservation or U.S. Fish and Wildlife Service for more information.

This Natural Heritage Review Report is not a site clearance letter for the project. Rather, it identifies public lands and records of sensitive resources located close to and/or potentially affected by the proposed project. If project plans or location change, this report may no longer be valid. Because land use conditions change and animals move, the existence of an occurrence record does not mean the species/habitat is still present. Therefore, reports include information about records near but not necessarily on the project site. Lack of an occurrence record does not mean that a sensitive species or natural community is not present on or near the project area. On-site verification is the responsibility of the project. However, the Natural Heritage Program is only one reference that should be used to evaluate potential adverse project impacts and additional information (e.g. wetland or soils maps, on-site inspections or surveys) should be considered. Reviewing current landscape and habitat information, and species' biological characteristics would additionally ensure that Missouri Species of Conservation Concern are appropriately identified and addressed in planning efforts.

U.S. Fish and Wildlife Service – Endangered Species Act (ESA) Coordination: Lack of a Natural Heritage Program occurrence record for federally listed species in your project area does not mean the species is not present, as the area may never have been surveyed. Presence of a Natural Heritage Program occurrence record does not mean the project will result in negative impacts. This report does not fulfill Endangered Species Act consultation with the U.S. Fish and Wildlife Service (USFWS) for listed species. Direct contact with the USFWS may be necessary to complete consultation and it is required for actions with a federal connection, such as federal funding or a federal permit; direct contact is also required if ESA concurrence is necessary. Visit [IPaC: Home \(fws.gov\)](https://www.fws.gov/ipac) to initiate USFWS Information for Planning and Conservation (IPaC) consultation. Contact the Columbia Missouri Ecological Field Services Office (573-234-2132, or by mail at 101 Park Deville Drive, Suite A, Columbia, MO 65203) for more information.



Transportation Projects: If the project involves the use of Federal Highway Administration transportation funds, these recommendations may not fulfill all contract requirements. Please contact the Missouri Department of Transportation at 573-526-4778 or visit [Home Page | Missouri Department of Transportation \(modot.org\)](https://www.modot.org) for additional information on recommendations.


Proposed Data Center by Lumon Solutions Marshfield LLC



May 14, 2026

1:19,747

-  Buffered Project Boundary
-  Project Boundary



Missouri Dept. of Conservation, Missouri DNR, Esri, TomTom, Garmin, SafeGraph, GeoTechnologies, Inc, METI/NASA, USGS, EPA, NPS, US Census Bureau, USDA, USFWS, Esri, NASA, NGA, USGS, FEMA

Species or Communities of Conservation Concern within the Area:

There are no known records of Species or Natural Communities of Conservation Concern within the defined Project Area.

Other Special Search Results:

No results have been identified for this project location.

Project Type Recommendations:

New construction, maintenance and remodeling, including government, commercial and residential buildings and other structures. Fish, forest, and wildlife impacts can be avoided by siting projects in locations that have already been disturbed or previously developed, where and when feasible, and by avoiding alteration of areas providing existing habitat, such as wetlands, streams, forest, native grassland, etc. The project should be managed to minimize erosion and sedimentation/runoff to nearby wetlands, streams and lakes, including adherence to any Clean Water Act permit conditions. Project design should include stormwater management elements that assure storm discharge rates to streams for heavy rain events will not increase from present levels. Revegetate areas in which the natural cover is disturbed to minimize erosion using native plant species compatible with the local landscape and wildlife needs. Annual ryegrass may be combined with native perennials for quicker green-up. Avoid aggressive exotic perennials such as crownvetch and sericea lespedeza. Pollutants, including sediment, can have significant impacts far downstream. Use silt fences and/or vegetative filter strips to buffer streams and drainages, and monitor the site after rain events and until a well-rooted ground cover is reestablished. Please see [Best Management Practices for Construction and Development Projects Affecting Missouri Rivers and Streams \(mo.gov\)](#).

Project Location and/or Species Recommendations:

Endangered Species Act Coordination - If this project has the potential to alter habitat (e.g. tree removal, projects in karst habitat) or cause direct mortality of bats, please coordinate directly with U.S. Fish and Wildlife Service (Ecological Services, 101 Park Deville Drive, Suite A, Columbia, Missouri 65203-0007; Phone 573-234-2132 Ext. 100 for Ecological Services) for further coordination under the Endangered Species Act. Indiana bats (*Myotis sodalis*, federal- and state-listed endangered) and Northern long-eared bats (*Myotis septentrionalis*, federal-listed endangered) may occur near the project area. Both of these species of bats hibernate during winter months in caves and mines. During the summer months, they roost and raise young under the bark of trees in wooded areas, often riparian forests and upland forests near perennial streams. During project activities, avoid degrading stream quality and where possible leave snags standing and preserve mature forest canopy. Do not enter caves known to harbor Indiana bats or Northern long-eared bats, especially from September to April.

Gray Bat: The submitted project location is within the range of the Gray Myotis (i.e., Gray Bat) in Missouri. Depending on habitat conditions of your project's location, Gray Myotis (*Myotis grisescens*, federal and state-listed endangered) could occur within the project area, as they forage over streams, rivers, lakes, and reservoirs. Avoid entry or disturbance of any cave inhabited by Gray Myotis and when possible retain forest vegetation along the stream and from the cave opening to the stream. Please see [Best Management Practices for Construction and Development Projects Gray bat \(mo.gov\)](#).

Karst: This county has known karst geologic features (e.g., caves, springs, and sinkholes, all characterized by subterranean water movement). Few karst features are recorded in Natural Heritage records, and ones not noted here may be encountered at the project site or affected by the project. Cave fauna (many of which are Species of Conservation Concern) are influenced by changes to water quality; please check your project site for any karst features and make every effort to protect groundwater in the project area. Additional information and specific recommendations are available at [Management Recommendations for Construction and Development Projects Affecting Missouri Karst Habitat \(mo.gov\)](#).

Invasive exotic species are a significant issue for fish, wildlife and agriculture in Missouri. Seeds, eggs, and larvae may be moved to new sites on boats or construction equipment. Please inspect and clean equipment thoroughly before moving between project sites. See [Managing Invasive Species in Your Community | Missouri Department of Conservation \(mo.gov\)](#) for more information.

- Remove any mud, soil, trash, plants or animals from equipment before leaving any water body or work area.
- Drain water from boats and machinery that have operated in water, checking motor cavities, live-well, bilge and transom wells, tracks, buckets, and any other water reservoirs.
- When possible, wash and rinse equipment thoroughly with hard spray or HOT water (>140° F, typically available at do-it-yourself car wash sites), and dry in the hot sun before using again.

Streams and Wetlands – Clean Water Act Permits: Streams and wetlands in the project area should be protected from activities that degrade habitat conditions. For example, soil erosion, water pollution, placement of fill, dredging, in-stream activities, and riparian corridor removal, can modify or diminish aquatic habitats. Streams and wetlands may be protected under the Clean Water Act and require a permit for any activities that result in fill or other modifications to the site. Conditions provided within the U.S. Army Corps of Engineers (USACE) Clean Water Act Section 404 permit ([Kansas City District Regulatory Branch \(army.mil\)](#)) and the Missouri Department of Natural Resources (DNR) issued Clean Water Act Section 401 Water Quality Certification ([Section 401 Water Quality Certification | Missouri Department of Natural Resources \(mo.gov\)](#)), if required, should help minimize impacts to the aquatic organisms and aquatic habitat within the area. Depending on your project type, additional permits may be required by the Missouri Department of Natural Resources, such as permits for stormwater, wastewater treatment facilities, and confined animal feeding operations. Visit [Wastewater Permits | Missouri Department of Natural Resources \(mo.gov\)](#) for more information on DNR permits. Visit both the USACE and DNR for more information on Clean Water Act permitting.

For further coordination with the Missouri Department of Conservation and the U.S. Fish and Wildlife Services, please see the contact information below:

Email (preferred): NaturalHeritageReview@mdc.mo.gov
MDC Natural Heritage Review
Science Branch
P.O. Box 180
Jefferson City, MO
65102-0180
Phone: 573-522-4115 ext. 3182

U.S. Fish and Wildlife Service
Ecological Service
101 Park Deville Drive
Suite A
Columbia, MO
65203-0007
Phone: 573-234-2132

Miscellaneous Information

FEDERAL Concerns are species/habitats protected under the Federal Endangered Species Act and that have been known near enough to the project site to warrant consideration. For these, project managers must contact the U.S. Fish and Wildlife Service Ecological Services (101 Park Deville Drive Suite A, Columbia, Missouri 65203-0007; Phone 573-234-2132; Fax 573-234-2181) for consultation.

STATE Concerns are species/habitats known to exist near enough to the project site to warrant concern and that are protected under the Wildlife Code of Missouri (RSMo 3 CSR 1 0). "State Endangered Status" is determined by the Missouri Conservation Commission under constitutional authority, with requirements expressed in the Missouri Wildlife Code, rule 3CSR 1 0-4.111. Species tracked by the Natural Heritage Program have a "State Rank" which is a numeric rank of relative rarity. Species tracked by this program and all native Missouri wildlife are protected under rule 3CSR 10-4.110 General Provisions of the Wildlife Code.

See [Missouri Species and Communities of Conservation Concern Checklist \(mo.gov\)](#) for a complete list of species and communities of conservation concern, and visit [mdc.mo.gov/your-property/responsible-construction/species-impact-best-practices](#) for all species-specific Best Management Practices. Detailed information about the animals and some plants mentioned may be accessed at [Missouri Fish and Wildlife Information System \(MOWFIS\)](#) and [MDC Field Guides](#). Please contact the Missouri Department of Conservation to request printed copies of any materials linked in this document.